The long view

Bryce Canyon · selected roads & overlooks

ON THIS SHEET

Mapped road

● Place ▲ Trailhead ■ Parking

01 **Visitor Center**
Visitor Center

02 **Fairyland Point**
Overlook

03 **Sunset Point**
Overlook

04 **Bryce Point**
Overlook

05 **Swamp Canyon**
Overlook

06 **Farview Point Overlook**
Overlook

07 **Natural Bridge Overlook**
Overlook

08 **Agua Canyon Overlook**
Overlook

09 **Ponderosa Canyon Overlook**
Overlook

10 **Rainbow Point**
Overlook

Follow the numbered places from north to south. The road bends; north stays up.

Educational reference · not navigation or survey · source dates / accuracy vary

LOCAL EQUIRECTANGULAR · 37.60°N / WGS84 INPUT · NORTH UP

Approx. 1:213,700 at 100% · use the bar if resized.

View: 112.4352 to 111.9698°W, 37.4511 to 37.6729°N

Source: NPS Public Roads / Points of Interest · snapshot 2026-10-02

nps.gov/subjects/gisandmapping/tools-and-data.htm

Selected park road corridor. No park boundary, terrain, complete road network or trail network shown.

Around the amphitheater

Six places along the northern rim

ON THIS SHEET

Mapped road · Mapped trail · ● Place ▲ Trailhead ■ Parking

01 Fairyland Point
Overlook

02 Visitor Center
Visitor Center

03 Sunrise Point
Overlook

04 Sunset Point
Overlook

05 Inspiration Point
Overlook

06 Bryce Point
Overlook

Compare the spacing of the rim points with the mapped paths. Lines may continue outside the frame.

Educational reference · not navigation or survey · source dates / accuracy vary

LOCAL EQUIRECTANGULAR · 37.60°N / WGS84 INPUT · NORTH UP

Approx. 1:63,700 at 100% · use the bar if resized.

View: 112.2283 to 112.0897°W, 37.5925 to 37.6585°N

Source: NPS Public Roads / Points of Interest / Trails · snapshot 2026-10-02

nps.gov/subjects/gisandmapping/tools-and-data.htm

Northern amphitheater crop. Selected named trail records only; no complete connected walking route.

Two points on the rim

Sunrise & Sunset · locations have different roles

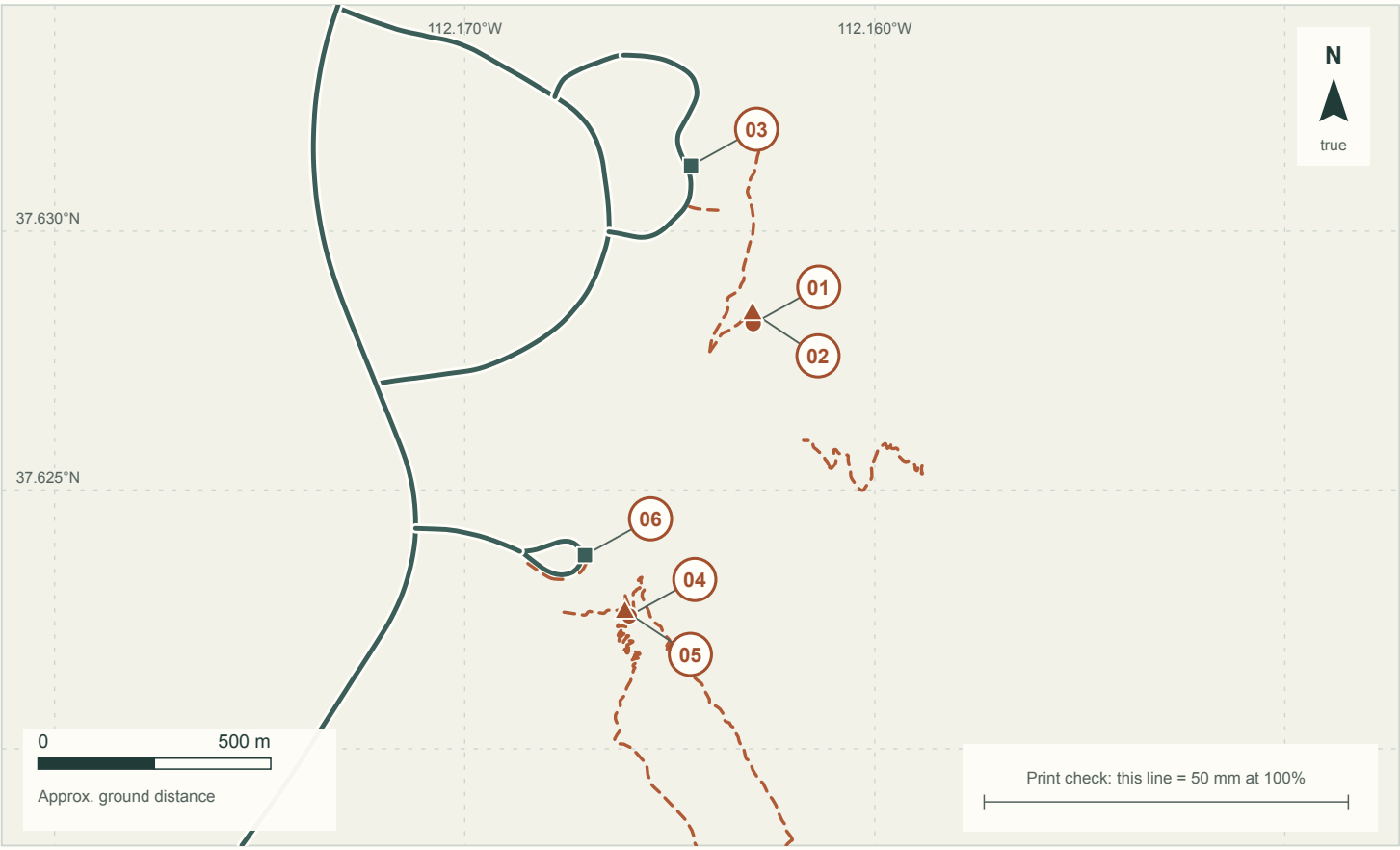

ON THIS SHEET

Mapped road · Mapped trail · ● Place ▲ Trailhead ■ Parking

01 Sunrise Point
Overlook

02 Queen's Garden Trailhead
Trailhead

03 Sunrise Point Parking
Parking Lot

04 Sunset Point
Overlook

05 Navajo Loop Trailhead / Trail End
Trailhead

06 Sunset Point Parking Area RT 0918
Parking Lot

Find a parking record, a trailhead and an overlook. These remain separate even where they are close.

Educational reference · not navigation or survey · source dates / accuracy vary

LOCAL EQUIRECTANGULAR · 37.60°N / WGS84 INPUT · NORTH UP

Approx. 1:15,600 at 100% · use the bar if resized.

View: 112.1813 to 112.1472°W, 37.6181 to 37.6344°N

Source: NPS Public Roads / Points of Interest / Trails · snapshot 2026-10-02

nps.gov/subjects/gisandmapping/tools-and-data.htm

Sunrise-Sunset crop. Paths are clipped at the frame; parking points do not show lot footprints or capacity.

Two overlook approaches

Bryce Point & Inspiration Point

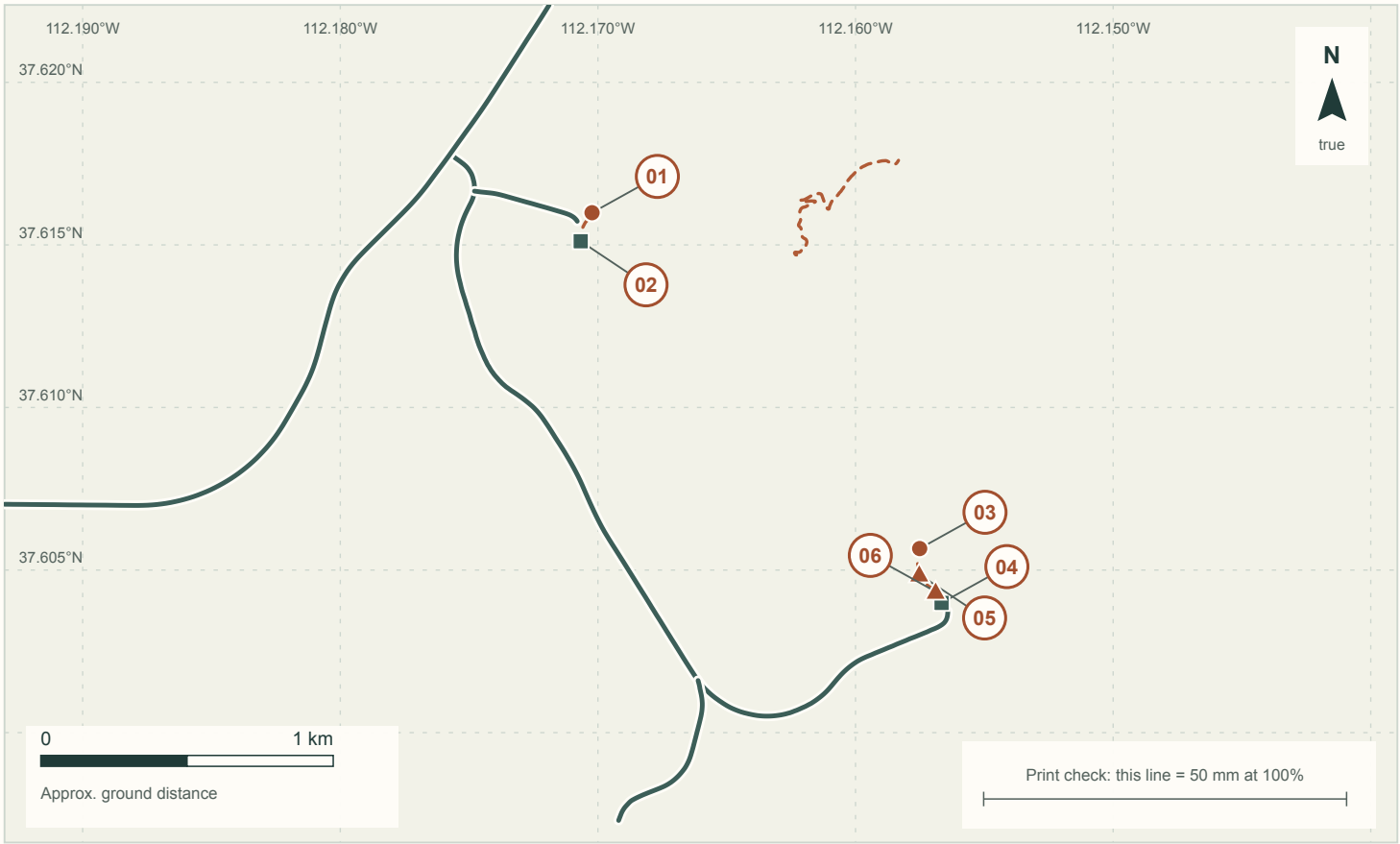

ON THIS SHEET

Mapped road · Mapped trail · ● Place ▲ Trailhead ■ Parking

01 **Inspiration Point**
Overlook

02 **Inspiration Point Parking Area RT 0921**
Parking Lot

03 **Bryce Point**
Overlook

04 **Bryce Point Parking Area RT 0919**
Parking Lot

05 **Rim Trail Bryce Point Trailhead**
Trailhead

06 **Peekaboo Loop, Hat Shop, Under-the-Rim Trailhead**
Trailhead

Compare road centerlines with trail linework. A mapped approach does not establish walking accessibility.

Educational reference · not navigation or survey · source dates / accuracy vary

LOCAL EQUIRECTANGULAR · 37.60°N / WGS84 INPUT · NORTH UP

Approx. 1:24,800 at 100% · use the bar if resized.

View: 112.1930 to 112.1390°W, 37.5966 to 37.6224°N

Source: NPS Public Roads / Points of Interest / Trails · snapshot 2026-10-02

nps.gov/subjects/gisandmapping/tools-and-data.htm

Two overlook approaches. Point symbols are locations, not feature footprints; no grades or access conditions.

Fairyland, in context

Road, rim and recorded trail fragments

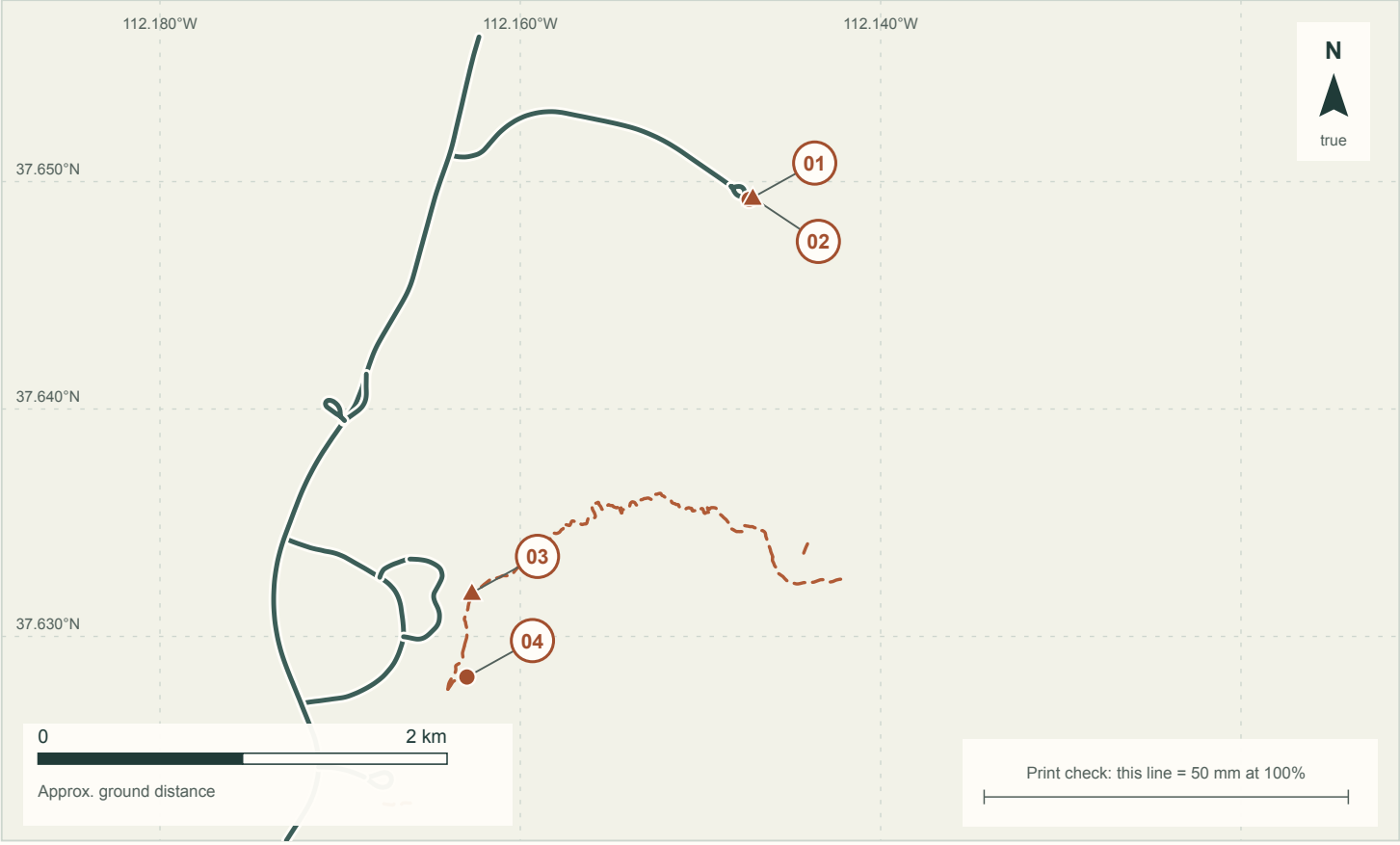

ON THIS SHEET

Mapped road · Mapped trail · ● Place ▲ Trailhead ■ Parking

01 Fairyland Point
Overlook

02 Fairyland Loop Trailhead
Trailhead

03 Tower Bridge Trailhead
Trailhead

04 Sunrise Point
Overlook

Trace only what the source records. Gaps stay visible; this drawing does not join missing route geometry.

Educational reference · not navigation or survey · source dates / accuracy vary

LOCAL EQUIRECTANGULAR · 37.60°N / WGS84 INPUT · NORTH UP

Approx. 1:35,600 at 100% · use the bar if resized.

View: 112.1888 to 112.1112°W, 37.6210 to 37.6580°N

Source: NPS Public Roads / Points of Interest / Trails · snapshot 2026-10-02

nps.gov/subjects/gisandmapping/tools-and-data.htm

Fairyland area crop. The NPS snapshot has incomplete named trail coverage; this is not a full-loop route guide.

Along the southern road

Swamp Canyon to the southern rim

ON THIS SHEET

— Mapped road

● Place ▲ Trailhead ■ Parking

01 **Swamp Canyon**
Overlook

02 **Farview Point Overlook**
Overlook

03 **Natural Bridge Overlook**
Overlook

04 **Agua Canyon Overlook**
Overlook

05 **Ponderosa Canyon Overlook**
Overlook

06 **Black Birch Canyon**
Overlook

07 **Rainbow Point**
Overlook

08 **Yovimpa Point**
Overlook

Use the bar to compare straight-line spacing. It does not measure driving distance along the road.

Educational reference · not navigation or survey · source dates / accuracy vary

LOCAL EQUIRECTANGULAR · 37.60°N / WGS84 INPUT · NORTH UP

Approx. 1:142,500 at 100% · use the bar if resized.

View: 112.3951 to 112.0849°W, 37.4561 to 37.6039°N

Source: NPS Public Roads / Points of Interest · snapshot 2026-10-02

nps.gov/subjects/gisandmapping/tools-and-data.htm

Southern road corridor only. Selected overlooks; no complete road network, turn guidance or current conditions.

At the southern rim

Rainbow, Yovimpa & the Bristlecone area

ON THIS SHEET

Mapped road · Mapped trail · ● Place ▲ Trailhead ■ Parking

01 Rainbow Point
Overlook

02 Yovimpa Point
Overlook

03 Rainbow Point Parking
Parking Lot

04 Yovimpa Point Trailhead
Trailhead

05 Bristlecone Loop Trailhead
Trailhead

Compare each point with the nearby paths. A name pin is not the footprint or extent of that place.

Educational reference · not navigation or survey · source dates / accuracy vary

LOCAL EQUIRECTANGULAR · 37.60°N / WGS84 INPUT · NORTH UP

Approx. 1:14,600 at 100% · use the bar if resized.

View: 112.2539 to 112.2221°W, 37.4657 to 37.4808°N

Source: NPS Public Roads / Points of Interest / Trails · snapshot 2026-10-02

nps.gov/subjects/gisandmapping/tools-and-data.htm

Southern rim crop. Some point accuracy is 14 m or worse; trails extending outside the frame are incomplete here.

A separate northern corner

Mossy Cave · four distinct source locations

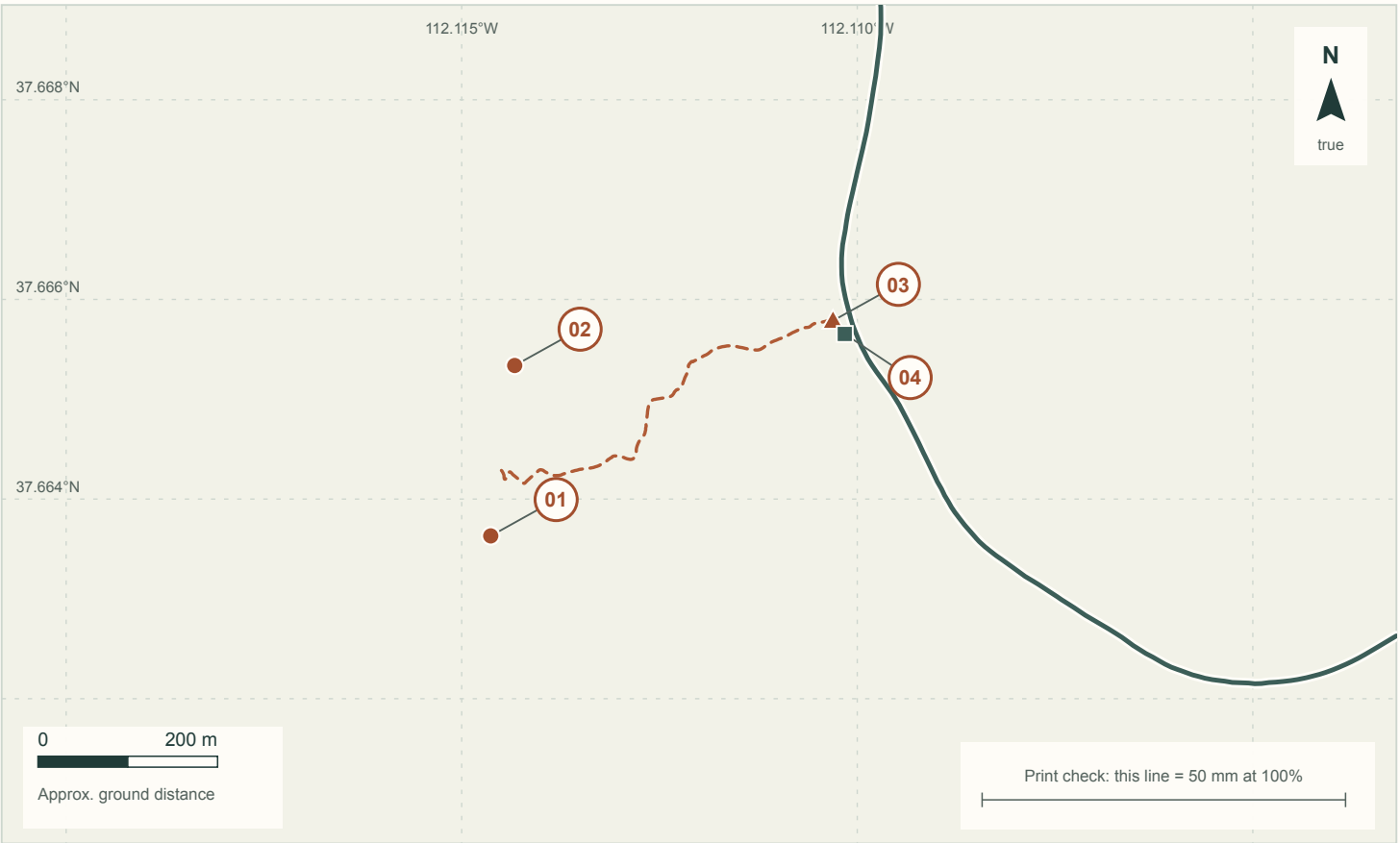

ON THIS SHEET

Mapped road · Mapped trail · ● Place ▲ Trailhead ■ Parking

01 Mossy Cave
Cave

02 Mossy Cave Trail Waterfall
Waterfall

03 Mossy Cave Trailhead
Trailhead

04 Mossy Cave Parking Area
Parking Lot

Locate the cave and waterfall as different source points. No watercourse or flow condition is inferred.

Educational reference · not navigation or survey · source dates / accuracy vary

LOCAL EQUIRECTANGULAR · 37.60°N / WGS84 INPUT · NORTH UP

Approx. 1:8,100 at 100% · use the bar if resized.

View: 112.1208 to 112.1032°W, 37.6606 to 37.6690°N

Source: NPS Public Roads / Points of Interest / Trails · snapshot 2026-10-02

nps.gov/subjects/gisandmapping/tools-and-data.htm

Mossy Cave crop, separate from the main road corridor. No stream geometry, flow, hazard or access status shown.